

# Highway Map



## Sampson County Planning Area

### Comprehensive Transportation Plan

Plan date: 8/27/2015

Town of Falcon  
See Fayetteville  
Urban Area CTP

- Freeways**
  - Existing
  - Needs Improvement
  - Recommended
- Expressways**
  - Existing
  - Needs Improvement
  - Recommended
- Boulevards**
  - Existing
  - Needs Improvement
  - Recommended
- Other Major Thoroughfares**
  - Existing
  - Needs Improvement
  - Recommended
- Minor Thoroughfares**
  - Existing
  - Needs Improvement
  - Recommended
- Interchanges**
  - Existing Interchange
  - Proposed Interchange
  - Interchange Needs Improvement
  - Existing Grade Separation
  - Proposed Grade Separation

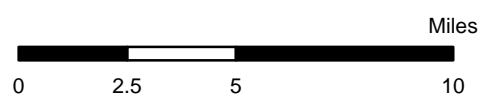
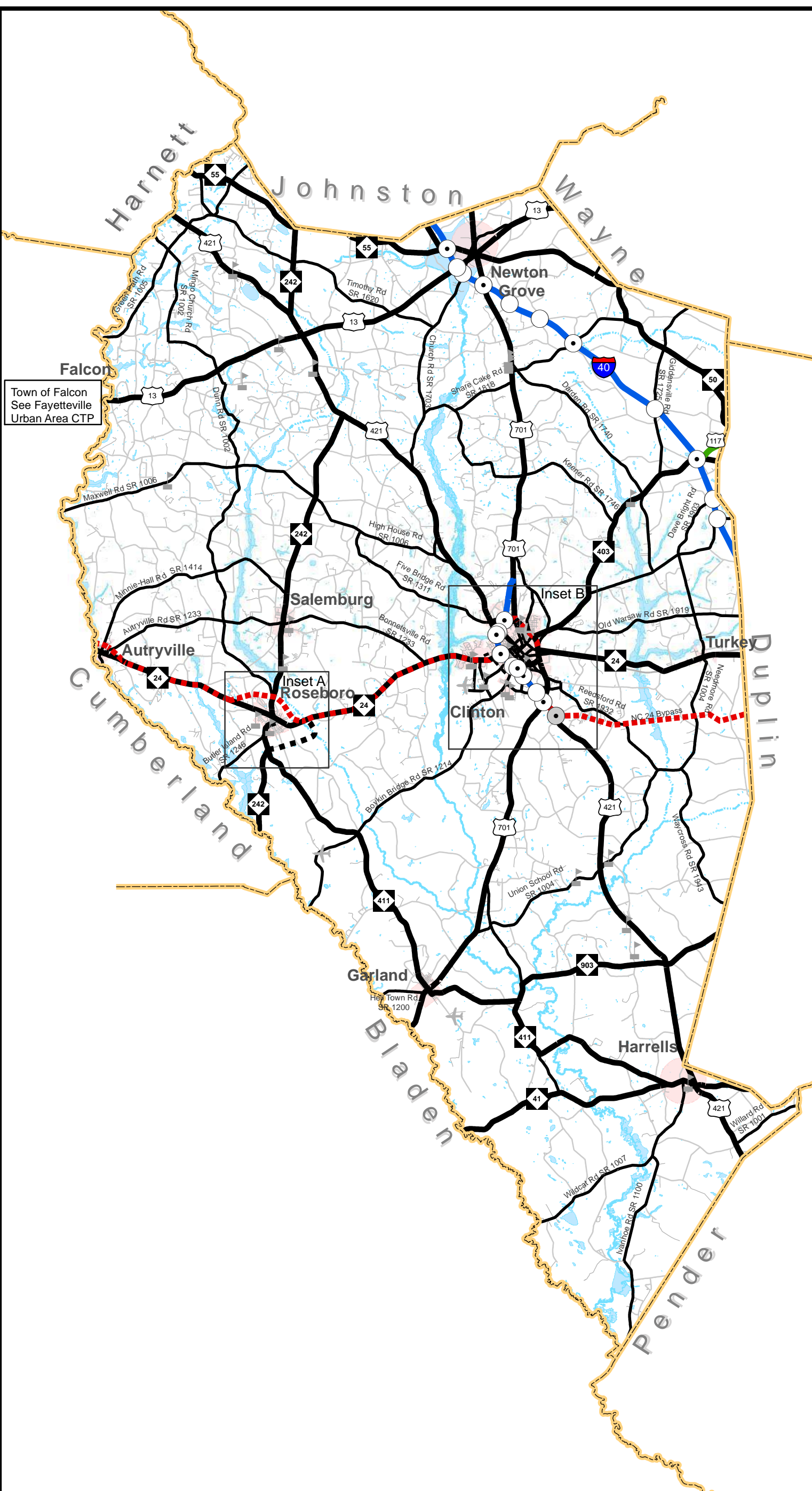


Figure 1

Sheet 2 of 5

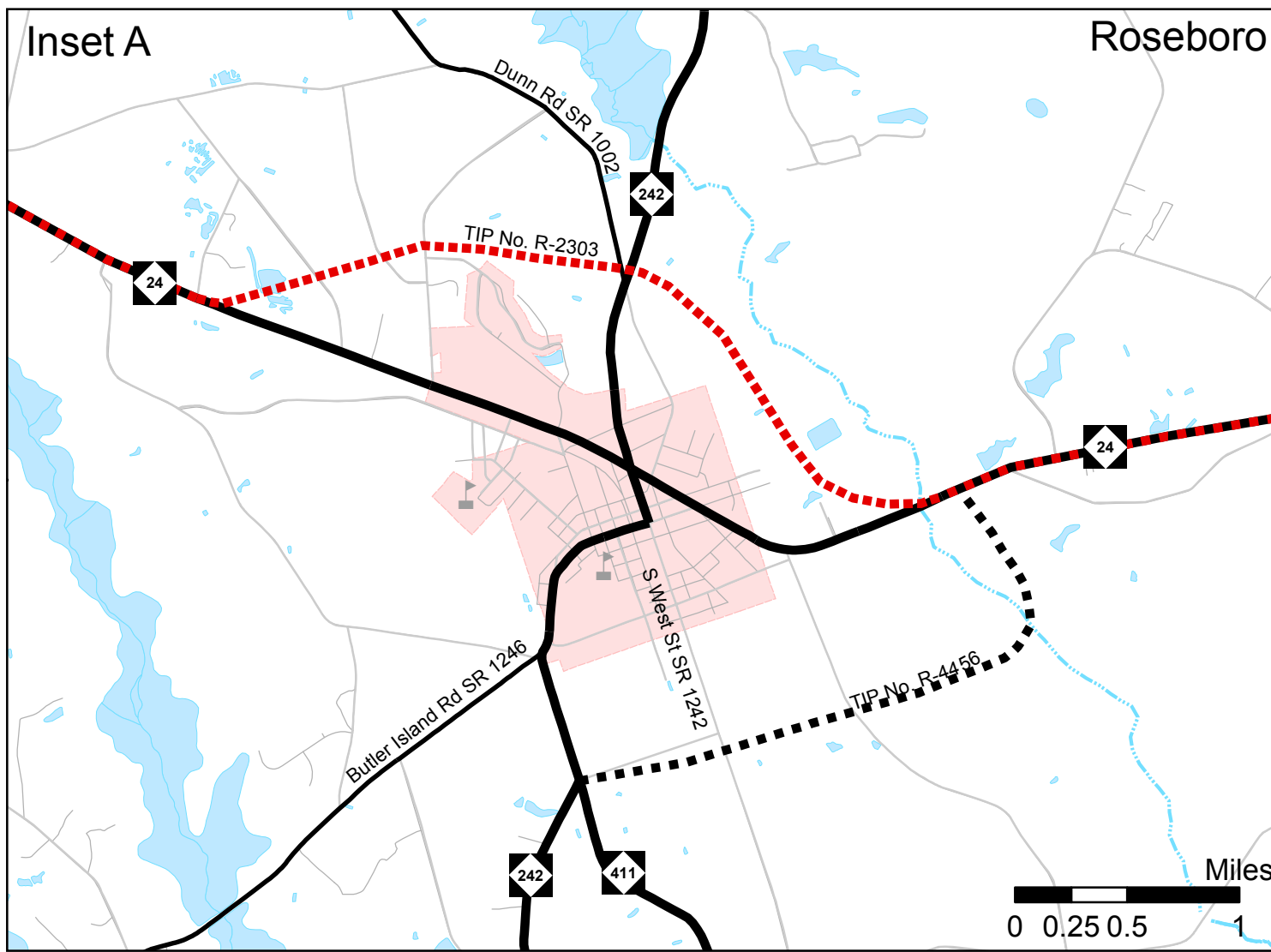
Base map date: 10/8/2013

Refer to CTP document for more details



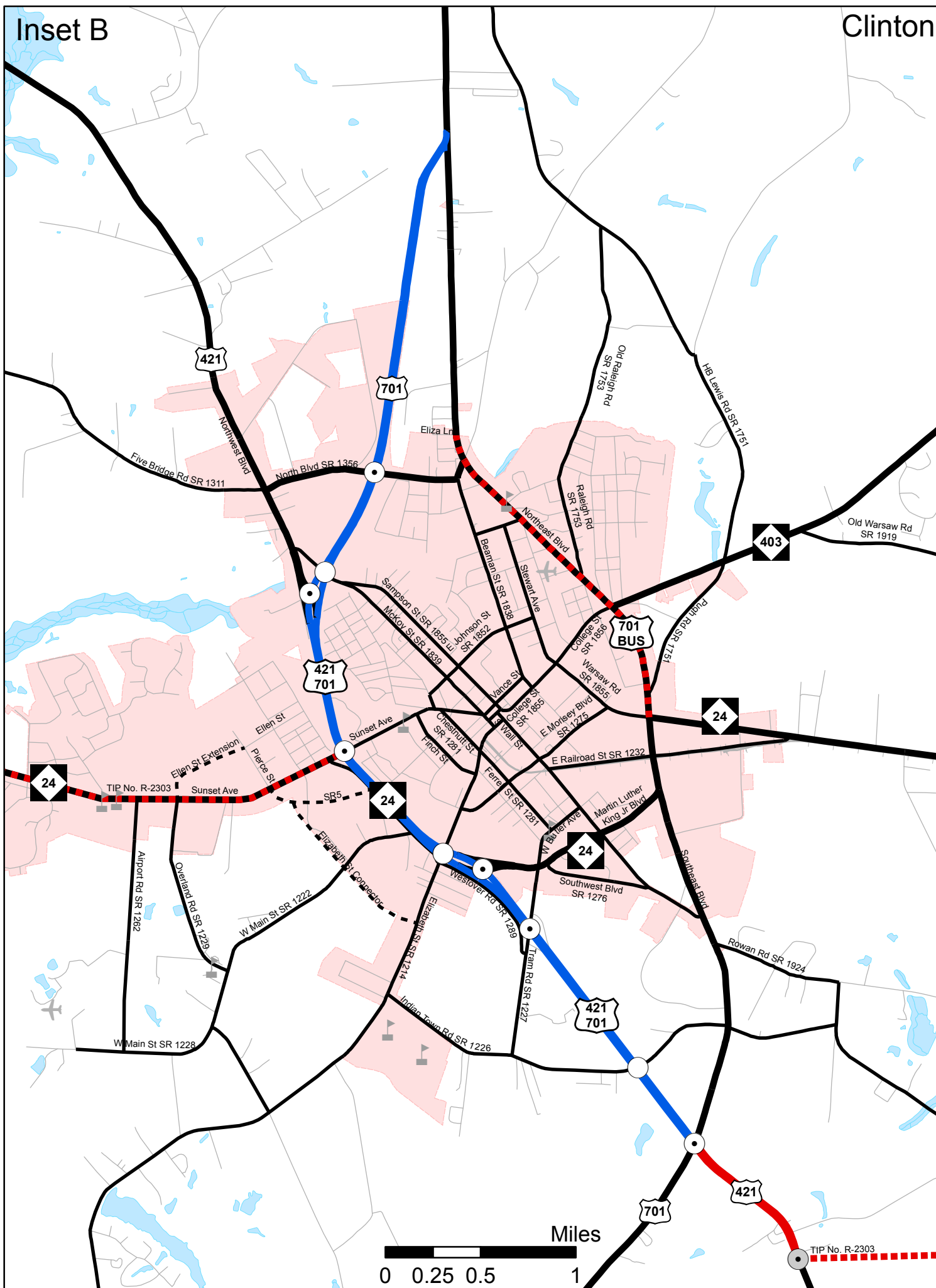
Inset A

Roseboro



Inset B

Clinton



# Highway Map Insets



## Sampson County Planning Area

### Comprehensive Transportation Plan

Plan date: 8/27/2015

- Freeways**
  - Existing
  - Needs Improvement
  - Recommended
- Expressways**
  - Existing
  - Needs Improvement
  - Recommended
- Boulevards**
  - Existing
  - Needs Improvement
  - Recommended
- Other Major Thoroughfares**
  - Existing
  - Needs Improvement
  - Recommended
- Minor Thoroughfares**
  - Existing
  - Needs Improvement
  - Recommended
- Existing Interchange
- Proposed Interchange
- Interchange Needs Improvement
- Existing Grade Separation
- Proposed Grade Separation

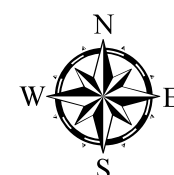


Figure 1

Sheet 2A of 5

Base map date: 10/8/2013

Refer to CTP document for more details